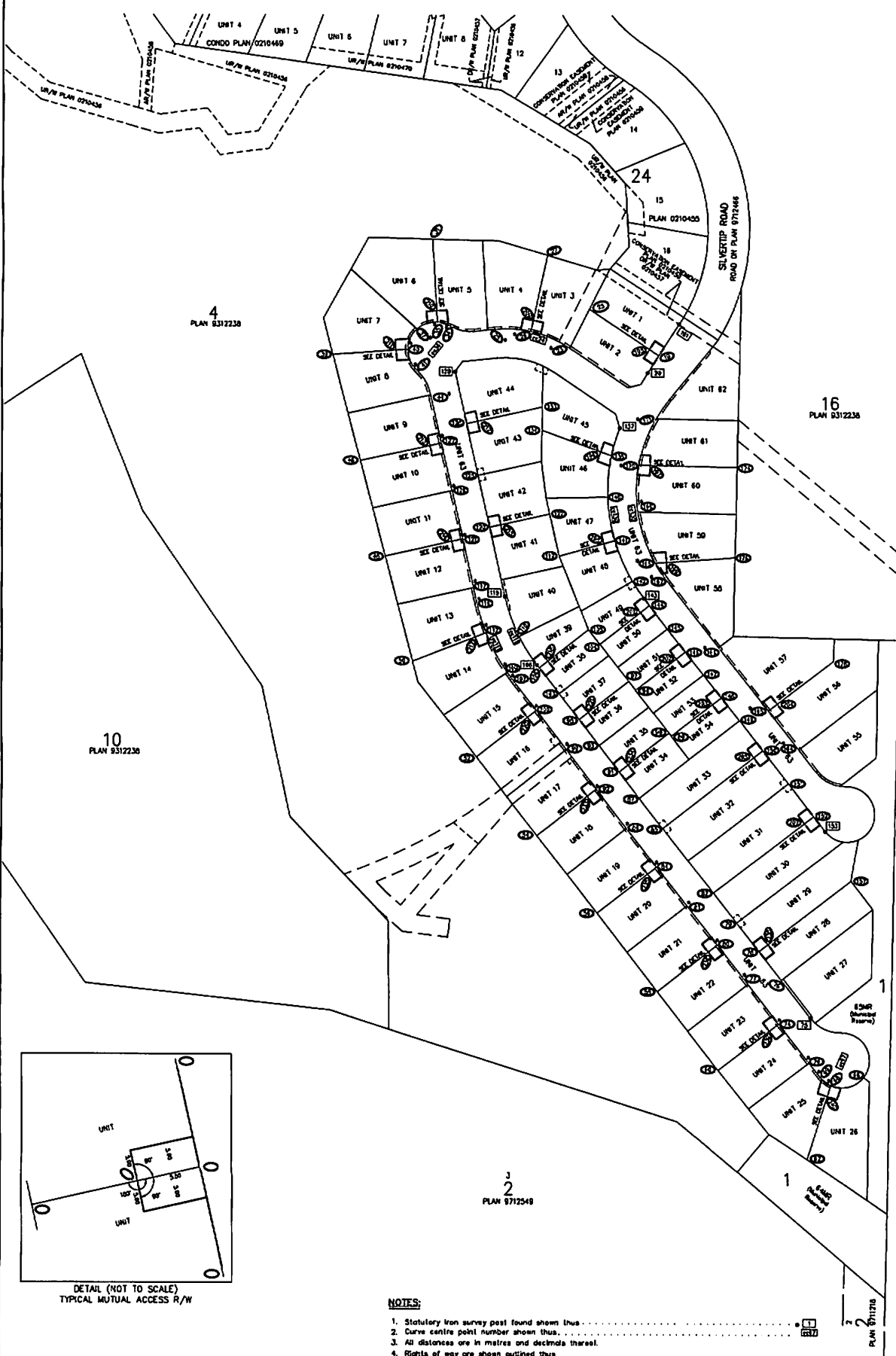



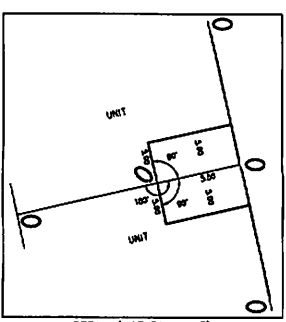
REGISTRAR  
LAND TITLES OFFICE  
PLAN NO. 0313515  
ENTERED AND REGISTERED  
ON December 11, 2003  
INSTRUMENT NO. 031431166  
  
Keith Stang  
A.D. REGISTRAR



S.W. 1/4 SEC. 3-25-10-5  
GOVERNMENT ROAD ALLOWANCE



4  
2  
PLAN 9712548



DETAIL (NOT TO SCALE)  
TYPICAL MUTUAL ACCESS R/W

- NOTES:**
1. Statutory iron survey post found shown thus: [Symbol]
  2. Curve centre point number shown thus: [Symbol]
  3. All distances are in metres and decimals thereof.
  4. Rights of way are shown outlined thus: [Symbol]
  5. The position where iron posts, stamped P215, are to be placed pursuant to Section 47 of the Surveys Act, in accordance with Subdivision Plan \_\_\_\_\_ and Utility and Access Rights of Way Plan \_\_\_\_\_ and Utility Right of Way Plan \_\_\_\_\_ are numbered thus: [Symbol]
  6. Coordinate values for positions of Survey Monuments found or placed by this survey, Survey Control Markers used, Reference Monuments installed, and for the location of all Survey Monuments to be placed in accordance with Section 47 of the Surveys Act are shown in the Table of Coordinates registered this plan.
  7. The position where drill holes in concrete curbs are to be placed pursuant to Section 47 of the Surveys Act, in accordance with Subdivision Plan \_\_\_\_\_ are numbered thus: [Symbol]

- LEGEND:**
- List of typical abbreviations shown thus:
- SEC..... Section
  - TWP..... Township
  - RGE..... Range
  - W.5M..... West of the 5th Meridian
  - N.E..... North East
  - S.E..... South East
  - S.W..... South West
  - UR/W..... Utility Right of Way
  - AR/W..... Access Right of Way
  - DR/W..... Drainage Right of Way
  - MR..... Municipal Reserve

PHASE 5  
**SILVERTIP**  
**CANMORE, ALBERTA**  
PLAN SHOWING SURVEY OF  
UTILITY AND MUTUAL ACCESS RIGHTS-OF-WAY  
WITHIN  
UNITS 1 TO 26, 28 TO 39, 41 TO 54 AND 56 TO 61  
ALL IN  
BARE LAND CONDOMINIUM PLAN 0313512

IN THE  
S.E. 1/4 SEC. 4, TWP. 25, RGE. 10, W.5M.  
AND  
N.E. 1/4 SEC. 33, TWP. 24, RGE. 10, W.5M.

SCALE 1:1000 2003 B.R. WETTER, A.L.S.  
METRES 0 10 20 30 40 50

SURVEYOR  
NAME: BRIAN R. WETTER, A.L.S.  
DATES OF SURVEY: between the dates of April 30, 2003  
and May 2, 2003  
  
P215  
B.R. Wetter, A.L.S.

STONE CREEK PROPERTIES INC.  
  
LTD./CO.  
172/2015  
110/2015  
LAND TITLES OFFICE - SURVEYORS  
FILE NO. 375-260-01/010  
B.R. WETTER, A.L.S.  
498 1187 SHERBOURNE CREST RD., CALGARY  
ALTA T2C 2G9